



ABOUT US

Beyond the surface

Going deep, this is our goal. Explore, discover and find new solutions to make our earth a solid foundation for our future.

Everything starts from the bottom, from the study of depth and experience to always finding the ideal route. Measuring and interpreting information of the underground makes it available to everyone who needs to work on it.

Knowledge is always the starting point. A multi-comprehensive approach of skills and experience in every branch of geology is important, in order to provide immediate responses and identify possible solutions to any problems encountered in the exploratory phase.

Soiltest is a **CONSULTING, GEOPHYSICAL, GEOTECHNICAL AND ENVIRONMENTAL** company.


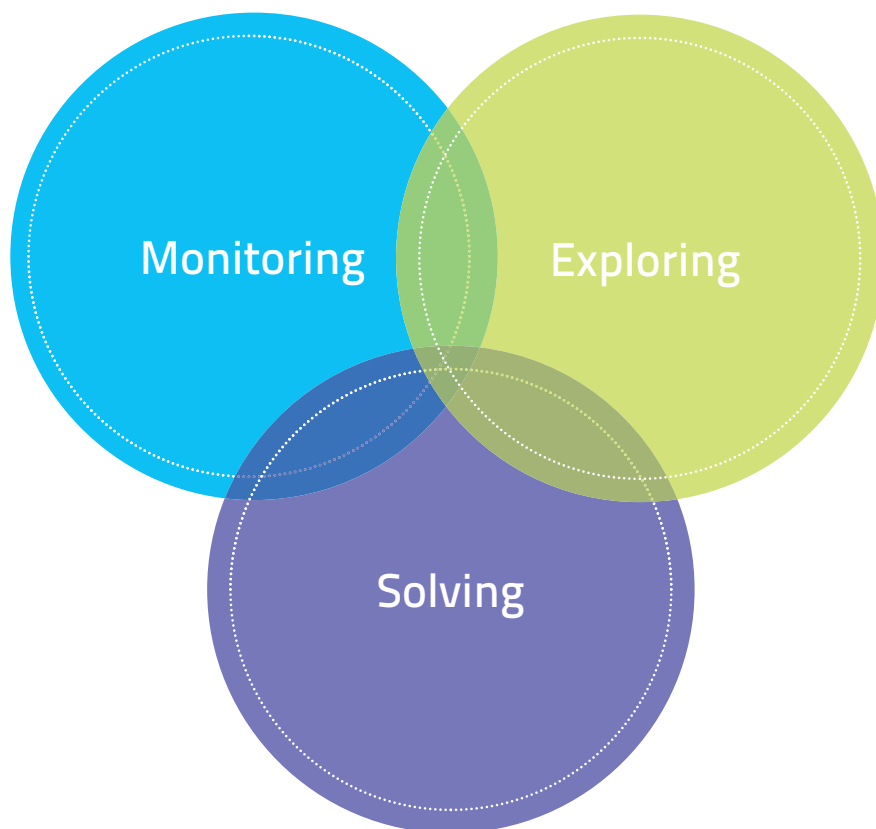


WHAT WE DO

Providing safety to people

We consider safety of people our responsibility. Professionals and technologies are available to make the world a safer environment.

Our geologists work daily to create a habitat where environment and man are the center of every activity in the interest of the community.





Each requirement has a Soiltest solution path

Monitoring

Monitoring the territory for environmental protection and civil works through the use of knowledge and instruments developed for this purpose.

Monitoring landslides (through seismic surveys and laser scanner) and migration of pollutants (through geophysical methods).

Exploring

Exploring the subsoil to shape and define its evolutionary status through integrated geophysical and geotechnical surveys. We also research and study natural resources. We define stratigraphic sequences using coring systems and geotechnical tests.

Solving

We develop projects and offer solutions for all types of critical geophysical, environmental and landscape fields. Our expertise can be applied to all areas that require intervention and geological information. Great competence monitoring and exploring the subsoil, state of the art equipment is available and a professionally diverse team makes Consulting Soiltest the difference in any geological problem.

We work for projects regarding public and private buildings, small and large works and infrastructure, polluted sites (including landfills, hazardous waste storage facilities, retail fuel, demolition activities), seismic risk, landslide risk.




Transparent and adaptable to any state

A project is a proposal for the future. This is why we develop customized and accurate offers where every detail, every procedure, every proposed intervention and all equipment used, plays a crucial role.

Arrive earlier and intervene better. There is only one way to get an excellent result: arrive earlier and do better. This is possible due to the high availability of a team with heterogeneous know-how, thanks to preventive measures or, in case of existing problems through targeted, effective and rapid actions.

We always look forward. The experience of our geologists represents a starting point: we always give new life to knowledge and new technologies, and by doing so we become increasingly competitive.

If you want to really go beyond the surface
info@soiltestitalia.com





Headquarters: Via Venezia,17 - I-66023 Francavilla al Mare (CH) - Operative office: Via T. Scaraviglia, 28 – Chieti (Italy)
info@soiltestitalia.com - www.soiltestitalia.com - T. +39 0871 070563 - F. +39 0871 540073